Stock Annex 2025: *Dissostichus mawsoni* in Subarea 88.1

CCAMLR Secretariat

02 March 2026



Antarctic toothfish *Dissostichus mawsoni* Norman, 1937.

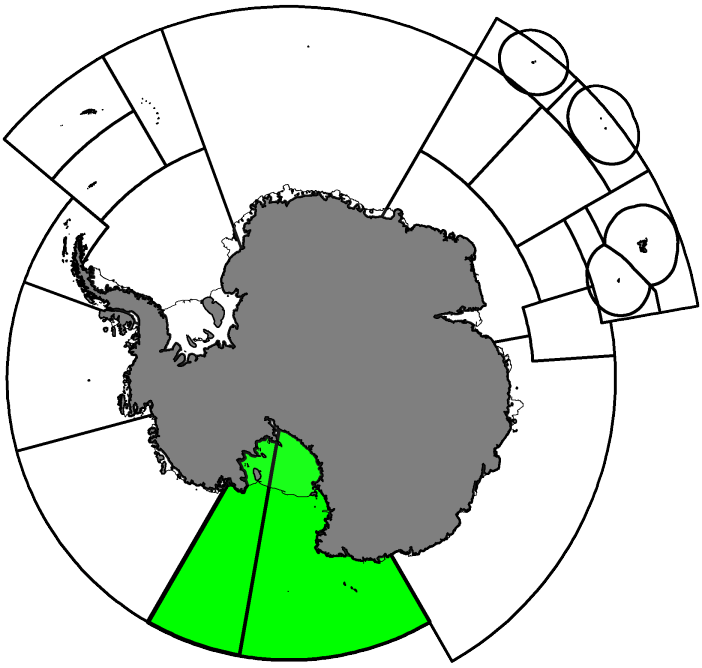

Map of the management areas within the CAMLR Convention Area. Subarea 88.1, SSRUs 882A and 882B, the regions discussed in this report are shaded in green. Throughout this report, "2025" refers to the 2024/25 CCAMLR fishing season (from 1 December 2024 to 30 November 2025). Coastlines and ice shelves: UK Polar Data Centre/BAS and Natural Earth. Projection: EPSG 6932.

CCAMLR

Commission for the Conservation of Antarctic Marine Living Resources
Commission pour la conservation de la faune et la flore marines de l'Antarctique
Комиссия по сохранению морских живых ресурсов Антарктики
Comisión para la Conservación de los Recursos Vivos Marinos Antárticos

WG-FSA-IMAF

WG-FSA-IMAF-2024/71

14 September 2024

Original: English

Stock Annex for the 2024 assessment of Ross Sea region Antarctic toothfish (Dissostichus mawsoni)

Dunn, A. and J. Devine

EN

This paper is presented for consideration by CCAMLR and may contain unpublished data, analyses, and/or conclusions subject to change. Data in this paper shall not be cited or used for purposes other than the work of the CAMLR Commission, Scientific Committee or their subsidiary bodies without the permission of the originators and/or owners of the data.

Stock Annex for the 2024 assessment of Ross Sea region Antarctic toothfish (*Dissostichus mawsoni*)

Species: Antarctic toothfish (*Dissostichus mawsoni*)

Area: Ross Sea (CCAMLR Subareas 88.1 and 88.2A-B)

Created: 24 May 2021

Authors: Dunn, A.; Devine, J.

Updated: 18 September 2024

---

1. GENERAL INFORMATION

1.1 Stock structure and definition

The areas included within the assessment of Antarctic toothfish (*Dissostichus mawsoni*) are the Ross Sea region (RSR), defined as Commission for the Conservation of Antarctic Marine Living Resources (CCAMLR) Subarea 88.1 and Small-Scale Research Units (SSRUs) 88.2A–B; these areas encompass the CCAMLR region south of 60° S and between 150° E and 150° W (Figure 1).

Toothfish are large nototheniids endemic to Antarctic and sub-Antarctic waters. There are two main species of toothfish, Antarctic toothfish (*D. mawsoni*) and Patagonian toothfish (*D. eleginoides*). Their distribution is circumpolar, although *D. mawsoni* have a more southern distribution and are found in latitudes south of the Antarctic Convergence (Gon & Heemstra 1990). *D. eleginoides* are typically only found in the north-west of the RSR, while *D. mawsoni* is the dominant species in the rest of the region. Hanchet et al. (2008) described the life history of Antarctic toothfish in the RSR. They hypothesised that Antarctic toothfish spawn to the north of the Antarctic continental slope, and mainly on the ridges and banks of the Pacific-Antarctic Ridge during winter or spring. Parker et al. (2019) found evidence of spawning in the northern part of the RSR and concluded that spawning in this area likely occurs from mid-July through August.

Analysis of genetic data has shown that fish within the Pacific sector of the Southern Ocean were weakly genetically differentiated from those in the Atlantic and Indian sectors (Kuhn & Gaffney 2008), with weak evidence for genetic separation of Antarctic toothfish between the RSR and the neighbouring Amundsen Sea region (Kuhn & Gaffney 2008). The life history of Antarctic toothfish proposed for the RSR by Hanchet et al. (2008), based on tag movements, and ocean circulation and hydrography (Rickard et al. 2010) suggested that Antarctic toothfish in the RSR should be treated as a separate stock. Parker (2014) reviewed the stock structure of Antarctic toothfish in Area 88 including information from genetic studies, otolith microchemistry, stable isotopes, tagging, size and age structure, growth dynamics, and egg and larval dispersal simulations, and concluded that there was no evidence to change the existing stock boundaries for Antarctic toothfish in the RSR.

Length and age data from the RSR show that smaller and younger Antarctic toothfish are dominant in the southern latitudes and ontogenetically move north as they age. Adolescent and mature sized fish are found along the continental slope, while the oldest and most reproductively advanced fish are typically found at the most northern extent of the slope, and in the northern seamounts, ridges, and hills.

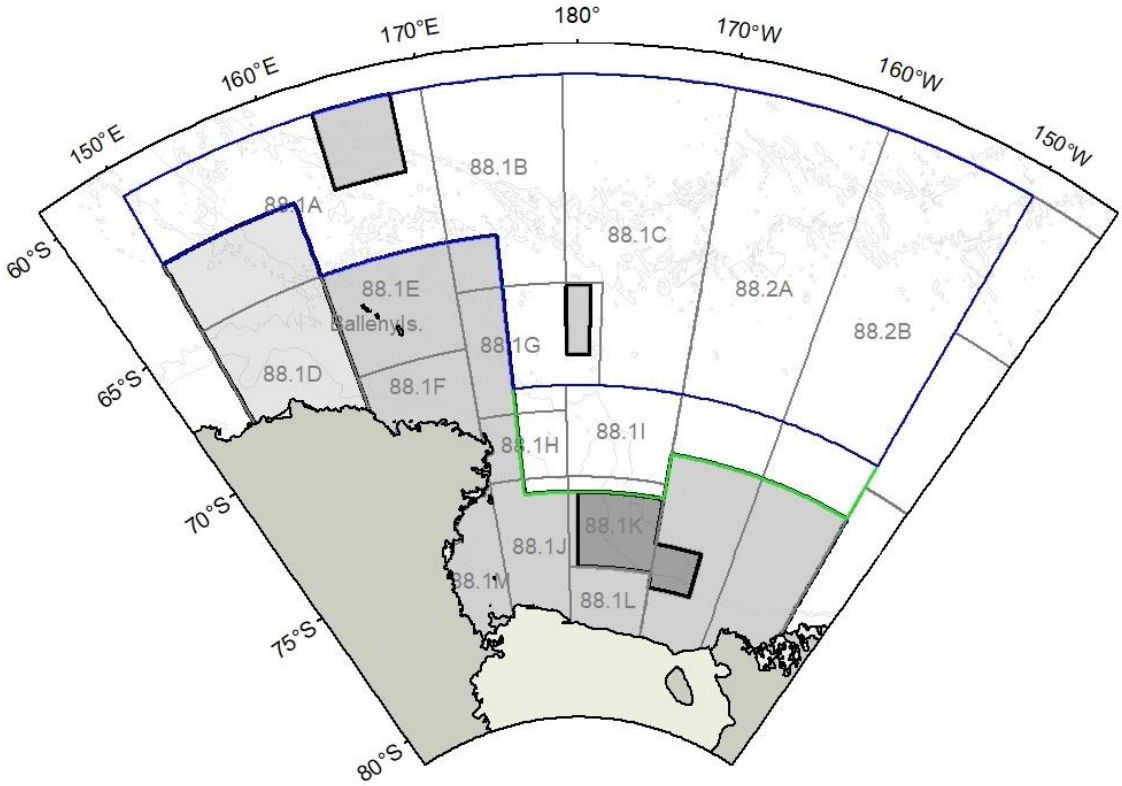

Figure 1: Conservation of Antarctic Marine Living Resources (CCAMLR) Subareas 88.1 and 88.2, small scale statistical areas (SSRUs), the Ross Sea region Marine Protected Area ((Krill Research Zone (KRZ) shaded light grey, General protection Zones (GPZ) (i)–(iii) in medium grey, and the Special Research Zone (SRZ) in dark grey) and the Ross Sea region (bounded region). The blue line delineates the N70 management area and the green, the S70 management area. Depth contours (light grey) are plotted at 1000 m and 3000 m.

1.2 Fishery

The only fishery that has operated in the RSR is the target toothfish bottom longline fishery. The fishery was initiated in 1997 and now comprises a fleet of about 15 to 25 vessels from six to ten Member nations annually. Fishing takes place from 1st December each year in the northern regions of the Ross Sea and progresses south as ice recedes over the austral summer. Typically, the catch limit for the region is fully caught by January–February, and the fishery is then closed for the remainder of the season (with the season defined as the period 1st December to 30th August and labelled using the calendar year of the period from 1st January).

In 2016, CCAMLR adopted the Ross Sea region Marine Protected Area (RSrMPA) (CM 91-05, CCAMLR-XXXVI 2017), which came into effect on 1st December 2017 (i.e., in the 2017/18 fishing season). The RSrMPA defines three General Protection Zones (GPZ (i), (ii), and (iii)) that exclude fishing, a Special Research Zone (SRZ) that allows for fishing at a lower exploitation rate, and an open area outside the MPA. A Krill Research Zone (KRZ) is also defined that does not permit targeted fishing on toothfish.

The target toothfish bottom longline fishery is currently managed within four separate management areas. Within the RSrMPA GPZ, the catch limit for the exploratory fishery is zero tonnes. The precautionary catch limit determined from the assessment was calculated assuming a future catch with a ratio of 15% for the SRZ, 66% for S70, and 19% for N70. Note that following the 2019/20 season, after which the catch split defined in CM 91-05 (paragraph 28) no longer applied, there have been

discussions on alternative approaches for allocating catch between the management areas (see CCAMLR-41 2019 paragraphs 4.66-4.68, SC-CAMLR-41 2022, paragraph 3.140 and Table 5).

From 2009–2017, the fishery was spatially managed with SSRU catch limits. SSRUs 881.A, 88.1D, 88.1E, 88.1F, 88.1M, 88.2A, and 88.2B had zero catch limits. Catch limits were set for (1) SSRUs 881.B, 88.1C, and 88.1G combined; (2) SSRUs 88.1H, 88.1I, and 88.1K combined; and (3) SSRUs 88.1J and 88.1L combined. In addition, in the RSR, targeted longline fishing in areas with depths less than 550 m is also prohibited in exploratory fisheries (see CM 22-08).

The fishery concentrates its efforts in depths from 800–1800 m. Fishing takes place predominantly in SSRUs 88.1C, 88.1H, 88.1I, and 88.1K, in areas outside the RSR MPA. Longliners use either integrated weight autolines (Fenaughty 2008), standard autolines (Fenaughty 2008), Spanish lines (Kokorin & Istomin 2006, Jung & Choi 2011), or trot lines (Delegation of Japan 2006).

The fishery is 100% observed by observers from the CCAMLR Scheme of Scientific Observation (SISO), with every vessel carrying both a national and an international observer. The observers conduct standardised biological and catch sampling on each line.

2. CATCH DATA

2.1 Commercial catch

Commercial catch data are reported by CCAMLR Members as both estimated catch on a set-by-set basis (C2 data, CM 41-01) and landings by vessel and Subarea from the CCAMLR Dissostichus Catch Documentation (DCD) scheme (CM 10-05).

2.2 Discards

Discards of Antarctic toothfish (or any fish catch or offal products) are not permitted south of 60° S. In addition, observers monitor for discards or discarded offal, with up to 40% of all hooks hauled being directly observed. No discarding of dead toothfish has been reported. Fish are occasionally lost from the line near the surface and are recorded as lost. The amount discarded or lost is negligible and is not included in the stock assessment.

2.3 Illegal, Unreported and Unregulated removals

Based on aerial surveillance and other sources of intelligence, the level of illegal, unreported, and unregulated (IUU) catch was estimated to be a total of 632 t between the years 1997 and 2011. The IUU catch was estimated as 92 t in 2002, 240 t in 2004, 28 t in 2005, and 272 t in 2008.

Information about an unidentified fishing longline in Subarea 88.1 in November 2017 was recorded and provided to CCAMLR by the Republic of Korea (CCAMLR-XXXVII 2018). The total line was not able to be retrieved and hence the length of the line and any associated catch were not estimated.

After 2011, CCAMLR stopped estimating the amount of IUU catch and instead estimated the amount of IUU effort. Since 2011, IUU effort in the Convention Area has typically been comprised of vessels using gillnets. Gillnets are prohibited under CM 22-04, and there are few data to estimate gillnet sizes or the amount of associated catch from IUU gillnetting. However, CCAMLR has estimated that there has been no IUU effort in Subareas 88.1 and 88.2 since the 2010–11 fishing season, except for the unidentified longline found in November 2017 (CCAMLR-XXXVII 2018).

Estimated annual IUU catch is included within the stock assessment and is assumed to have the same selectivity as the fishing in the S70 management area (i.e., the area outside the RSrMPA and south of 70° S).

2.4 Other sources of mortality

The longline gear that is baited and set but not successfully retrieved may result in unaccounted mortality of Antarctic toothfish or other species. The bottom longline gear is most often lost due to interactions of downlines with moving sea ice but may also result from tidal currents submerging floats or gear failure during line retrieval.

Webber & Parker (2011) estimated that, between 2008 and 2011, the number of hooks that were attached to lines that were lost represented 3–8% of all hooks set. Longlines only have the potential to catch once, as when the bait is gone, they do not continue to catch fish. Webber & Parker (2011) reported that, if these hooks caught toothfish at the same rate as those on lines retrieved and all the toothfish caught on lost lines died as a result of being caught, then an additional 175–244 t of Antarctic toothfish fishing related mortality may be unaccounted for annually.

Sensitivity analyses on the stock assessment have shown that the addition of catch from lost lines results in higher estimates of pre-exploitation biomass and similar or higher stock status than when these are excluded from the assessment. Hence, due to the uncertainty of the exact amount of mortality from lost lines, a precautionary approach was used and additional mortality from this source was not included in the RSR Antarctic toothfish stock assessment.

A small quantity of Antarctic toothfish was taken by other scientific research programmes (i.e., research trawls and coastal ice-based line research), typically a total of less than a few tonnes in years when such research was undertaken. The additional mortality from other scientific research programmes was likely to be negligible and has, therefore, not been included in the stock assessment.

On 13th December 2010, the *Insung No.1* was tragically lost in the northern Ross Sea during fishing operations (Delegation of the Republic of Korea 2011). Catch, effort, tag release and recapture and SISO data from this vessel trip were not available, but the CCAMLR Secretariat (pers. comm) estimated from the submitted five-day catch summaries that it had caught about 37 t at the time of its loss. This was added to the catches in the assessment model and was assumed to be catch from the N70 region.

Catches from areas outside the Convention area immediately adjacent to the RSR have occurred in recent years. These catches are regulated through the South Pacific Regional Fisheries Management Organisation (SPRFMO) and are reported to CCAMLR using the CCAMLR C2 and SISO observer forms. Catches of Antarctic toothfish from the SPRFMO region immediately adjacent to the northeast of the RSR were included within the RSR Antarctic toothfish stock assessment and are assumed to have the same selectivity as fish taken in the northern part (the N70 area) of the RSR. The reported catches for this area were 29 t in each of 2016 and 2017 (Cryer et al. 2017, Delegation of New Zealand 2018). In 2018, SPRFMO allocated 140 t for each of the 2019 and 2020 calendar years from this region (Delegation of New Zealand 2018). Since then, Antarctic toothfish catch in the SPRFMO region immediately adjacent to the northeast of the RSR was 77.5 t in 2020 (Fenaughty 2020), 24.1 t in 2021 (Fenaughty 2021), 38.7 t in 2022 (Fenaughty 2022) and 34.4 in 2023 (Nyegaard & Fenaughty 2023). No catch was taken in the 2024 CCAMLR season but has been proposed for future years by New Zealand (Delegation of New Zealand 2024) and Korea (Republic of Korea 2024). Catches from outside the Convention area where the fish are likely to be a part of the RSR Antarctic toothfish stock are included in the stock assessment. SPRFMO allocations that have been proposed or agreed, but not yet taken, are excluded from the stock assessment.

3. BIOLOGICAL INFORMATION

The Antarctic toothfish has a circumpolar distribution and typically, though not exclusively, south of the Antarctic convergence (60° S). A summary of the biology of Antarctic toothfish is provided in Hanchet et al. (2015a). Although Antarctic toothfish are primarily a demersal species, adults can be

neutrally buoyant and some have been observed to inhabit the pelagic zone at times during their life cycle (Near et al. 2003). Juvenile growth has been well documented (Horn 2002a, Horn et al. 2003), with fish reaching about 60 cm total length (TL) after five years and about 100 cm TL after ten years. Growth slows as fish reach the adult stage from about 125 cm. The maximum length recorded is 250 cm, and less than 1% of observed have been above 180 cm. The maximum recorded age of Antarctic toothfish is 48 years, but fewer than 1% have been aged greater than 31 years. Ages have been validated by Horn (2003) for juvenile fish using tetracycline marking, for adult fish using two recaptured tagged fish, and for adult fish by lead-radium dating by Brooks et al. (2011).

Hanchet et al. (2008) suggested that, depending on the exact location of spawning, eggs and larvae become entrained by the Ross Sea gyres (a small clockwise rotating western gyre located around the Balleny Islands, and a larger clockwise rotating eastern gyre covering the rest of Subareas 88.1 and 88.2), and move either west settling out around the Balleny Islands and adjacent Antarctic continental shelf, south onto the Ross Sea shelf, or eastwards with the eastern Ross Sea gyre, settling along the continental slope and shelf to the east of the Ross Sea in Subarea 88.2.

As the juveniles in Subarea 88.2 grow, they likely move west with the Antarctic coastal counter current, towards the Ross Sea shelf and then to deeper water (>1000 m). They then move northwards as they mature, towards the continental slope, into depths of 1000–1500 m. Spawning and pre-spawning fish move onto the Pacific-Antarctic ridge to spawn and then likely return to the more productive slope area to feed and regain condition (Hanchet et al. 2008) or remain in the north (Parker et al. 2019). Tagging data suggest that spawning fish remain in the northern area for two or three years and this may be different by sex. A similar conclusion on the life history was reached by Ashford et al. (2012), using otolith chemistry, age data, and Lagrangian particle simulations.

3.1 Length weight relationship

Length-weight parameters were reported first by Hanchet et al. (2001), and then by Dunn et al. (2006). They were updated by Dunn & Parker (2019). For the most recent analysis, data up to 2019 ($n \approx 527\,000$) were checked for errors, outliers were removed, and the data were log-transformed and estimates of the length weight relationship made using the equation,

$$\text{Mean weight} = a(\text{length})^b.$$

The estimated length-weight parameters are given in Table 1.

3.2 Growth relationship

The von Bertalanffy growth parameter estimates (von Bertalanffy 1938) for RSR Antarctic toothfish were first described by Horn (2002). They were later updated by Dunn (2006) using age-length observations from $n = 4569$ fish. In 2019, von Bertalanffy growth rates were revised by Dunn & Parker (2019), from $n = 18\,307$ observations of age and length, assuming normally distributed errors with a constant coefficient of variation for both sexes as a function of length. The estimated growth parameters are given in Table 1.

3.3 Stock recruitment relationship

Recruitment is assumed to follow a Beverton-Holt relationship, whereby the stock recruitment (SR) is a function of the spawning stock biomass (SSB), the pre-exploitation equilibrium unfished spawning stock biomass (B_0), and the parameter steepness h, defined as $h = SR(0.2B_0)$, where

$$SR(SSB) = \frac{SSB}{B_0} \Big/ \left(1 - \frac{5h-1}{4h}\left(1 - \frac{SSB}{B_0}\right)\right)$$

Table 1 in Myers et al. (1999) summarised estimates of *h* for a large range of species. These values were employed to derive plausible values of *h* for Antarctic toothfish by Dunn (2006). For species selected from the orders Gadiformes (including cods and hakes), Lophiiformes (monkfish), Ophidiiformes (lings), Scorpaeniformes (perch, rockfish) and *Anoplopoma fimbria* (sablefish), the *h* values had a median of 0.73, with an interquartile range of 0.46–0.83 and 90% percentile of 0.32–0.94. Punt et al. (2005) analysed stock and recruitment data to estimate priors for the steepness of the stock recruitment relationship. Their recommendations were based on the median posteriors of estimated values of steepness. They recommended that "… if a single default point estimate of steepness is used in a stock assessment, then the default should be $h = 0.907$ for Clupeiformes, Gadiformes, and Pleuronectiformes, and $h = 0.757$ for other species" (i.e., Aulopiformes, Perciformes, Salmoniformes and Scorpaeniformes). Based on this, and without empirical data for Antarctic toothfish, Dunn et al. (2006) recommended Antarctic toothfish steepness be assumed to be $h = 0.75$.

3.4 Natural mortality

The natural mortality rate (*M*) of RSR Antarctic toothfish was estimated by Dunn et al. (2006) using the methods of Chapman-Robson (1960), Hoenig (1983), and Punt et al. (2005). Estimates of *M* derived from these methods ranged from 0.11 to 0.17 y^{-1}. Catch-at-age data between 1998 and 2005 were employed to generate *M* estimates, as these catch-at-age data were from the early years of the fishery where data were from a population that had likely had very low exploitation rates. Data from the northern regions of the Ross Sea were used as they represented the oldest fish in the population (Dunn et al. 2006). After a consideration of possible assumptions and potential bias, Dunn et al. (2006) proposed that a value of 0.13 y^{-1} be employed for stock modelling with a range of 0.11–0.15 y^{-1} for sensitivity analyses (see Mormede et al. 2014a). Estimation within the stock assessment indicated a value of between 0.09–0.13 y^{-1} (Moore et al. 2019) using the 2017 assessment model of Mormede (2017) and point estimates of 0.10–0.11 y^{-1} with the 2019 assessment model in sensitivity analyses by Dunn (2019).

3.5 Maturity

Estimates of maturity were based on hindcasting from the presence of post-ovulatory follicles in the ovaries and forecasting from the assessment of the oocyte developmental stage, using samples from about 1100 fish from the continental slope of the Ross Sea. Maturity was assumed to follow a logistic relationship:

$$f(x) = 1/\left(1 + 19^{(a_{50}-x)/a_{to95}}\right)$$

where the logistic function takes values 0.5 at $x = a_{50}$ and 0.95 at $x = a_{50} + a_{to95}$.

The estimated mean age and length at 50% spawning for females on the Ross Sea slope was 16.6 years and 133.2 cm, and the mean age and length at 50% maturity for males was 12.8 years and 120.4 cm (Parker & Grimes 2010). These estimates were updated in 2012 to 16.9 years (+7.7 years for 95% spawning) and 135 cm for females and 12.0 years (+5.2 years for 95% spawning) and 109 cm for males on the Ross Sea slope (Parker & Marriott 2012). Evidence of skip-spawning was likely only in adolescent females and resulted in a flatter, right-shifted maturity ogive for females on the slope.

Table 1. Biological parameters assumed in the assessment model of the Antarctic toothfish (*Dissostichus mawsoni*) population of the Ross Sea region. CV = coefficient of variation.

Relationship	Parameter (units)	Value	
		Male	Female
Natural mortality	M (y^{-1})	0.13	0.13
Von Bertalanffy growth	t_0 (y)	-0.292	-0.712
	k (y^{-1})	0.101	0.082
	L_∞ (cm)	164.06	180.49
	CV	0.101	0.101
Length-weight	a ($t.cm^{-1}$)	$1.247.10^{-8}$	$7.361.10^{-9}$

	b		2.990	3.105
Maturity	a_{50} ($\pm a_{to95}$)		11.99 (5.25)	16.92 (7.68)
Steepness	h	0.75		
Recruitment variability	σ_R	0.6		
Ageing error	CV	0.1		
Initial tag mortality		10%		
Initial tag loss (per tag)		5.7%		
Instantaneous tag loss (per tag)		0.033 y^{-1}		
Tag detection rate		99.5%		
Tag related growth retardation		0.5 year		

4. ABUNDANCE AND AGE INFORMATION

4.1 Survey abundance indices

Longline surveys of sub-adults on the Ross Sea shelf (RSSS) were undertaken from 2012–2023 (Hanchet et al. 2012, 2015b, Parker et al. 2013, 2020, Mormede et al. 2014b, Dunn et al. 2016, Large et al. 2017, Stevens et al. 2018, Parker & Jones 2019, Devine et al. 2021, 2024, Devine & Prasad 2022, Devine & Péron 2023). A summary of the RSSS results up to 2022 is given in Devine (2022). Note that the 2024 survey (Devine et al. 2024) was not completed due to heavy ice constraints, and hence no abundance or age information from this survey was available.

The survey objectives include monitoring trends in Antarctic toothfish recruitment in the southern Ross Sea (core strata A–C), monitoring trends in abundance of larger (large sub-adult and adult) toothfish and biological characteristics in two areas of importance to predators: McMurdo Sound and Terra Nova Bay in alternate years and collecting and analysing a wide range of data and samples (e.g., demersal fish, benthic invertebrates, stomach and tissue samples, acoustic data).

The surveys are used to provide a standardised time series of relative abundance along with associated age composition data for sub-adult Antarctic toothfish in the southern Ross Sea, and the input data for the assessment model are described in Devine (2024).

4.2 Catch-per-unit-effort (CPUE)

The CPUE indices estimated showed an increase for several years, followed by a decrease and flat index with considerable interannual variability (Devine 2024). The changes in CPUE were not consistent with likely “fish down” changes in abundance and appear to partially reflect spatial management boundary changes, ice-driven availability on an annual basis, and continuing improvement in skill and fishing strategy by the fishing fleet, rather than underlying abundance. Hence, the CPUE indices are not yet considered to be a reliable index of changes in abundance.

4.3 Tag release and recapture data

The tagging programme for Antarctic toothfish in the RSR fishery was first initiated in the 2001 fishing season by New Zealand vessels. Since 2005, all vessels participating in the fishery have been required to tag and release toothfish at a rate of at least one fish per tonne of retained greenweight catch (although higher rates can be required for vessels undertaking specific research fishing under CM 24-01 or research plans under CM 21-02). Between 2001 and 2024, 71 944 Antarctic toothfish have been tagged and released and 4559 have been recaptured after at least one year of liberty (Devine 2024).

The assessment model applies numbers of tag releases and recaptures that are corrected for differences in vessel-specific survival rates of tagged fish and recapture detection rates using the methods of Mormede (2014). For the period 2001–2024, the fishing fleets' average effective tagging survival was estimated at 75% and the effective tag detection rate was estimated at 69%, although these values vary

with the proportion of catch taken by vessels with different rates (Devine 2024). The input data for the assessment model are described in Devine (2024).

4.3.1 Tagging parameters

Each vessel operating in the fishery is required to carry two scientific observers. Because about 40% of every line hauled is observed by a scientific observer and each fish is handled individually when hauled, the tag-detection rate was assumed to be close to 100%, less the rate that tag recaptures cannot be linked to a release event (likely transcription errors) before adjusting for vessel specific detection rates. Because about 0.5% of recaptures could not be reliably linked (Devine 2024), the tag-detection rate assumed was 99.5%. This was then adjusted using vessel specific detection rates estimated using the method of Mormede (2014).

RSR toothfish were single tagged in 2001 and 2002, either single or double tagged in 2003, and double tagged since 2004. While tagging of toothfish in the RSR has been undertaken since 2001, the objective of tagging in 2001–2002 was primarily to obtain data on movement, with a focus on tagging small fish that were thought to better survive the tagging event. CCAMLR implemented the requirement for all vessels to tag toothfish as a part of fishing operations in 2003. The objective to obtain data to estimate abundance, as well as movement, was introduced in 2004. The requirement to tag fish in proportion to the length frequency of catch was introduced in 2005 to improve the quality of data for estimating abundance. Hence, only data for tagged fish released since 2005 were used within the assessment model.

By 2023, a total of 3555 fish which had been double-tagged were recaptured with a single tag, allowing for the calculation of initial and ongoing tag-loss rates (Devine 2023). Initial tag loss rates were estimated to be 5.7% per tag and the instantaneous tag-loss rate was estimated as 0.033 y^{-1} per tag (Devine 2023). Double tag loss rates were applied for tagged fish in the model (see Casal2 Development Team 2024).

Based on an at-sea experiment, Payne & Agnew (2006) estimated the initial mortality from tagging of Patagonian toothfish in Subarea 48.3 as 10% when accounting for all toothfish (including those that "froze" due to inadequate water circulation in the at-sea experimental tanks) or 5% when considering only toothfish that were in good condition. In the absence of information available for Antarctic toothfish, an initial tag-related mortality at release of 10% has been assumed. This was then adjusted using vessel specific survival rates estimated using the method of Mormede (2014).

Based on length data of Antarctic toothfish tagged and subsequently recaptured, tagging likely results in temporary retardation of growth in individual fish. This was estimated as the equivalent to a period of zero growth immediately following tagging of approximately 0.5 years, followed by normal growth (Dunn et al. 2005). Growth retardation is assumed to be 0.5 years for tagged fish in the stock assessment.

4.4 Age data

Annual catch-scaled proportions at age frequencies from the commercial fleet are calculated for each of the four area-based fisheries separately (i.e., the component of the fishery operating within the SRZ, outside the MPA and south of 70° S (S70), the area outside the MPA and north of 70° S (N70), and the historical fishery operating in areas now designated as the GPZ (Devine 2024). Up to about 35 toothfish are randomly selected from each line hauled and measured for sex and length. Catch-scaled length frequencies for each fishery area were calculated, and variance was estimated using bootstrapping. Annual age-length keys are then applied to generate annual age frequencies for each area. Age length keys are generated from otoliths collected during each season and area from New Zealand fishing vessels only. The annual age length key used for the SRZ, S70, and other fisheries combined is derived from otoliths collected by the fishery in the SRZ, S70, and other areas including otoliths from the Ross Sea Shelf Survey (RSSS). The annual age length key for the N70 area is derived from otoliths collected in N70 only. The input data for the assessment model are described in Devine (2024).

5. ASSESSMENT

5.1 Method

Stock assessments have been carried out for the Antarctic toothfish population of the RSR since 2005 (Dunn et al. 2005) using an integrated assessment model implemented in CASAL (Bull et al. 2012) and in 2023 with Casal2 (Casal2 Development Team 2024) with the primary abundance information determined from tag release and recapture data conducted by the exploratory fishery. The most recent assessment was the 2024 assessment (Dunn & Devine 2024). The stock assessment methodology was reviewed in 2018 by the CCAMLR independent review of integrated assessments for toothfish (Anon 2018, SC-CAMLR-XXXVII 2018). The review panel found that the models applied assumptions in the stock assessments in a precautionary manner when there was uncertainty in parameters and assumptions, and noted that the assessment was appropriate for the precautionary management of the stock and consistent with CCAMLR's approach to management (Anon 2018, SC-CAMLR-XXXVII 2018).

The stock assessment is undertaken using an integrated statistical catch-at-age model (Mormede et al. 2014a) implemented in Casal2 (Casal2 Development Team 2024). The model is structured with ages from 1–50, whereby the number of male and female toothfish of each age from 1 to 50 is tracked through time, and the last age group was a plus group (i.e., an aggregate of all fish aged 50 and older). The population is initialised assuming an equilibrium age structure at an unfished equilibrium biomass, i.e., with constant recruitment. The initial biomass is estimated by the model. The model is run from 1995 to the current year, and the annual cycle is broken into three discrete time steps, nominally summer (November–April), winter (May–October), and an age-incrementation step.

Recruitment is assumed to occur at the beginning of the first (summer) time step, to be 50:50 male to female and to be the mean (unfished) recruitment (R_0) multiplied by the spawning stock-recruitment relationship. Recruitment is assumed constant (equal to 1 before applying the stock recruitment relationship) for years where adequate age frequency data were not available. Annual recruitment was estimated for recruitment to the model at age 1 in the years 2004–2018 (i.e., the 2003–2017 year class strengths) as these years corresponded to the majority of the ages observed in the age composition data from the RSSS.

The model structure, described above, is replicated for each annual set of releases of tagged fish, with the numbers at age and sex in the tag component defined by the year of tag-release. Tag releases are assumed to occur at the end of the first time-step. Numbers of fish tagged are then modified by initial tag-related mortality (a proportion) and then a subsequent ongoing annual double tag loss rate. The population processes (natural mortality, fishing mortality, ageing, etc.) are then applied collectively over the tagged and untagged components of the model. The numbers at age of recaptured fish with a tag are also removed from the appropriate tagged component of the population.

As tag-release data are only available as numbers at length (and not age or sex), the proportions of tagged fish at age and sex are determined within the model by multiplying the observed proportions of fish tagged at length by the proportions of fish at age/sex by length assumed by the model for the overall population at the time of tagging. The numbers of tagged fish at length recaptured each year for each tag-release event are provided to the assessment model as observations.

Catches are assumed in the model using a fleets-as-areas approach. Because the toothfish fishery operates only during the summer months (typically December–March), fishing mortality is applied only in the first (summer) time step in the model. Fishing mortality is applied by removing half of the natural mortality for the time step (a quarter of the total annual mortality), then the instantaneous mortality from the fisheries, and, finally, the remaining half of the natural mortality for the time step. Fishing mortality is applied for four area-based fisheries separately. The four main fisheries are: (1) the fishery operating within the SRZ; (2) the fishery operating in the area outside the RSrMPA and south of 70° S (the S70

area); (3) the fishery operating in the area outside the RSrMPA and north of 70° S (the N70 area); and (4) the historical fishery operating in areas now designated as the GPZ.

IUU removals are also included, as a specific 'IUU' fishery. Catches outside the Convention area immediately adjacent to the RSR are also included as a specific 'SPRFMO' fishery. Catches from the RSSS, which has been carried out annually in the Ross Sea since 2012, are also included. Each fishery employs a selectivity function to reflect the different age distributions of fish in the catch (i.e., assuming a fleets-as-areas approach), except: (1) the IUU fishery, which is assumed to have the same selectivity as the S70 fishery; and (2) the SPRFMO fishery, which is assumed to have the same selectivity as the N70 fishery. For all the fisheries, the fishing selectivities are estimated assuming a domed shaped (double-normal) ogive.

The selectivity parameters are estimated in the model, and the catch-scaled proportions at age data are fitted using time-invariant area specific selectivities. The maturation process is applied in the second time step (winter). Maturation is specified as the time-invariant proportion of male and female fish at age that are mature. In the second time step, the remaining half of annual natural mortality is also applied.

In the final time step, the age of all fish is incremented by one year, except for the fish in the 50+ age group, which remain in that group. Biomass calculations at any point in the model are made by multiplying the number of fish in each year class by the size-at-age relationship and the length–weight relationship for each sex separately.

Initial model parameters are estimated by minimising the total objective function, which is the sum of the negative log-likelihoods from the data, the negative-log priors Jacobians from any transformations, and the penalty functions employed to apply model constraints. Penalties are applied to both catch and mark-recapture data. Initial fits are evaluated at the mode of the posterior distribution (MPD), and data weightings are determined by considering MPD fits and residual patterns and qualitative evaluation of MPD profile distributions (i.e., by evaluating the minimum objective function while fixing one parameter and allowing all other parameters to vary).

The assessment models were estimated using a Bayesian approach with Metropolis-Hastings sampling to evaluate the joint posterior distribution (Gelman et al. 1995, Gilks et al. 1998), as described by Mormede et al. (2014a) and Casal2 Development Team (2024). For each model, three Markov chain Monte Carlo (MCMCs) were initialised using random starting points near the MPD (generated from a multivariate normal distribution, centred on the MPD, with covariance equal to the inverse Hessian matrix), with a correlation matrix derived from the inverse Hessian matrix. Each MCMC was run using a burn-in length of 5×10^5 iterations, with every 1000th sample taken from the next 1×10^6 iterations (i.e., a final sample of length 1000 is taken to estimate the Bayesian posterior distribution). During the burn-in period, the step-size was adapted to ensure a resulting acceptance rate of approximately 0.24 (see Sherlock & Roberts 2009 for rationale). The resulting chains, after discarding the burn-in, were combined for the calculation of model outputs and for assessing model diagnostics. MCMCs were evaluated for convergence using chain trace plots and approximate $\hat{r}$ statistics (Vehtari et al. 2021).

6. MANAGEMENT ADVICE

The CCAMLR toothfish decision rules set the target spawning stock biomass for toothfish at 50% B_0, with no more than a 50% probability of being below 50% B_0, and no more than a 10% probability of being below 20% B_0 when calculated under a constant catch scenario at the end of a projection period of 35 years from the most recent year of the assessment (Constable et al. 2000, Ziegler et al. 2024a, 2024b). The calculation of precautionary yield used the method for the RSR Antarctic toothfish noted in SC-CAMLR-XXV (2006, para. 4.70 (iii)) and detailed in the report of WG-SAM-FSA (2005, para. 2.36).

The future stock abundance was estimated using a constant catch forward projection from the joint posterior distribution for 35 years using the integrated stock assessment model. Recruitment was

assumed to follow a Beverton-Holt stock recruit curve with steepness h=0.75. Future recruitment was assumed to be the same as the recruitment for years estimated in the model (i.e., the 2003–2017 year classes), by resampling future recruitments from the MCMC posterior for these years. In addition, the sensitivity of the yield estimate was evaluated by using the most recent 10 years of recruitment (recent year classes), i.e., assuming that future recruitment was more likely to be more similar to that from the recent period than averaged over the historical recruitments. Recruitment for recent years for which age data are not available (i.e., the year classes from 2018 to 2058) were assumed unknown and were replaced using the same algorithm as above.

The future selectivities assumed were those for the areas-as-fleets fisheries, and the catch split between the fisheries was assumed set equal to the allocation to those areas defined in CM 91-05 paragraph 8(i)-(iv), i.e., 15% in the SRZ, 66% for S70, and 19% for N70. No allowance was made for potential IUU or other sources of harvest mortality in the projections.

The CCAMLR decision rules use a target level is well above the value of B_{MSY} and correspondingly the catches are lower than would be achieved by fishing at F_{MSY} (Delegation of the United Kingdom 2019). Deterministic B_{MSY} for Antarctic toothfish in the Ross Sea region was estimated as a median spawning stock biomass of about 24% B_0 and U_{MSY} was estimated to be about U=0.23.

Estimates of the constant exploitation rate that would result in the spawning stock averaging at least 50% B_0 (U50) over the long term, with the constraint that the spawning stock biomass was more than 20% B_0 at least 90% of the time, was estimated using the models and with a catch split equal to the catch split defined in CM 91-05 for the SRZ, S70, and N70 management areas. It was determined as the proportion of the total catch divided by the previous year's mid-season spawning stock biomass and applied as a two-year catch limit.

7. REFERENCES

Anon (2018). Summary Report of the CCAMLR Independent Stock Assessment Review for Toothfish (Norwich, United Kingdom, 18 to 22 June 2018). SC-CAMLR-XXXVII/02 Rev. 1. CCAMLR, Hobart, Australia.

Ashford, J.; Dinniman, M.; Brooks, C.; Andrews, A.; Hofmann, E.; Cailliet, G.; Jones, C.; Ramanna, N. (2012). Does large-scale ocean circulation structure life history connectivity in Antarctic toothfish (Dissostichus mawsoni)? Canadian Journal of Fisheries and Aquatic Sciences 69, 1903–1919. https://doi.org/10.1139/f2012-111

Brooks, C.M.; Andrews, A.H.; Ashford, J.R.; Ramanna, N.; Jones, C.D.; Lundstrom, C.C.; Cailliet, G.M. (2011). Age estimation and lead-radium dating of Antarctic toothfish (Dissostichus mawsoni) in the Ross Sea. Polar Biology 34, 329–338. https://doi.org/10.1007/s00300-010-0883-z

Bull, B.; Dunn, A.; McKenzie, A.; Gilbert, D.J.; Smith, M.H.; Bian, R.; Fu, D. (2012). CASAL (C++ algorithmic stock assessment laboratory) User Manual v2.30-2012/03/21. NIWA Technical Report 135. National Institute of Water and Atmospheric Research, Wellington, 280 p.

Casal2 Development Team (2024). Casal2 user manual for age-based models, v24.07. NIWA Technical Report 139. NIWA. (Using source code from https://github.com/alistairdunn1/CASAL2:Development), Wellington, New Zealand, 311 p.

CCAMLR-41 (2019). Report of the forty-first meeting of the Commission. CCAMLR, Hobart, Australia.

CCAMLR-XXXVI (2017). Report of the thirty-sixth meeting of the Commission. CCAMLR, Hobart, Australia.

CCAMLR-XXXVII (2018). Report of the thirty-seventh meeting of the Commission. CCAMLR, Hobart, Australia.

Chapman, D.G.; Robson, D.S. (1960). The analysis of a catch curve. Biometrics 16, 354–368.

Constable, A.J.; de la Mare, W.K.; Agnew, D.J.; Everson, I.; Miller, D. (2000). Managing fisheries to conserve the Antarctic marine ecosystem: practical implementation of the Convention on the Conservation of Antarctic Marine Living Resources (CCAMLR). ICES Journal of Marine Science 57, 778–791.

Cryer, M.; Dunn, A.; Fenaughty, J. (2017). New Zealand's exploratory fishery for toothfish within the SPRFMO Area: update and future directions. SC5-DW02. South Pacific Regional Fisheries Management Organisation, Shanghai, China, 7 p.

Delegation of Japan (2006). Report of new longline system in the exploratory fisheries for Dissostichus spp. in 2005/06. WG-FSA-06/15. CCAMLR, Hobart, Australia, 6 p.

Delegation of New Zealand (2018). Proposal for Exploratory Bottom Longlining for Toothfish in the SPRFMO Area. SC6-DW03_rev2. Scientific Committee of the South Pacific Regional Fisheries Management Organisation, Puerto Varas, Chile, 83 p.

Delegation of New Zealand (2024). New Zealand Fisheries Operation Plan for Toothfish. SC12-DW01. Scientific Committee of the South Pacific Regional Fisheries Management Organisation, Lima, Peru, 79 p.

Delegation of the Republic of Korea (2011). Follow-up Information Regarding the Capsizal Incident of the Insung No. 1. CCAMLR-XXX/BG/34. CCAMLR, Hobart, Australia, 4 p.

Delegation of the United Kingdom (2019). The CCAMLR Decision Rule, strengths and weaknesses. SC-CAMLR-38/15. CCAMLR, Hobart, Australia, 9 p.

Devine, J. (2024). Characterisation of the toothfish fishery in the Ross Sea region (Subarea 88.1 and SSRUs 882A-B) through 2023/24. WG-FSA-2024/xx. CCAMLR, Hobart, Australia, xx p.

Devine, J.A. (2022). A review of the Ross Sea shelf survey. WG-SAM-2022/13. CCAMLR, Hobart, Australia, 30 p.

Devine, J.A. (2023). An update of tag loss rates for Antarctic toothfish (Dissostichus mawsoni) in the Ross Sea. WG-SAM-23/09. CCAMLR, Kochi, India, 10 p.

Devine, J.A.; Jones, C.M.; Walker, N. (2024). A progress update on the 2024 Ross Sea shelf survey. WG-FSA-2024/21. CCAMLR, Hobart, Australia, 30 p.

Devine, J.A.; Parker, S.; Prasad, M. (2021). 2021 Ross Sea shelf survey results. WG-FSA-2021/23. CCAMLR, Hobart, Australia, 25 p.

Devine, J.A.; Péron, C. (2023). 2023 Ross Sea shelf survey results. WG-FSA-2023/09. CCAMLR, Hobart, Australia, 22 p.

Devine, J.A.; Prasad, M. (2022). 2022 Ross Sea shelf survey results. WG-FSA-2022/40. CCAMLR, Hobart, Australia, 22 p.

Dunn, A. (2019). Assessment models for Antarctic toothfish (Dissostichus mawsoni) in the Ross Sea region to 2018/19. WG-FSA-2019/08. CCAMLR, Hobart, Australia, 30 p.

Dunn, A.; Devine, J.A. (2024). Assessment models for Antarctic toothfish (*Dissostichus mawsoni*) in the Ross Sea region to 2023/24. WG-FSA-2024/xx. CCAMLR, Hobart, Australia, xx p.

Dunn, A.; Gilbert, D.J.; Hanchet, S.M. (2005). Evaluation of an Antarctic Toothfish (Dissostichus Mawsoni) Stock Model for the Ross Sea. WG-FSA-05/33. CCAMLR, Hobart, Australia, 24 p.

Dunn, A.; Horn, P.L.; Hanchet, S.M. (2006). Revised estimates of the biological parameters for Antarctic toothfish (Dissostichus mawsoni) in the Ross Sea. WG-SAM-06/8. CCAMLR, Hobart, Australia, 14 p.

Dunn, A.; Jones, C.; Mormede, S.; Parker, S.J. (2016). Results of the fifth Ross Sea shelf survey to monitor abundance of sub-adult Antarctic toothfish in the southern Ross Sea, February 2016, and notification for continuation in 2017. WG-SAM-16/14. CCAMLR, Hobart, Australia, 33 p.

Dunn, A.; Parker, S.J. (2019). Revised biological parameters for Antarctic toothfish in the Ross Sea region (881 & 882AB). WG-FSA-2019/11. CCAMLR, Hobart, Australia, 14 p.

Fenaughty, J.M. (2008). The autoline system – an updated descriptive review of the method with recommendations to clarify CCAMLR Conservation Measures regulating longline fisheries within the Convention Area. WG-FSA-08/60. CCAMLR, Hobart, Australia, 27 p.

Fenaughty, J.M. (2020). Progress report on NZ's exploratory fishery for toothfish. 8th Meeting of the Scientific Committee SC8-DW09. South Pacific Regional Fisheries Management Organisation, New Zealand, 23 p.

Fenaughty, J.M. (2021). Report on New Zealand exploratory fishing within the SPRFMO Convention area 2019 to 2021. SC9-DW04., 9th Meeting of the Scientific Committee. South Pacific Regional Fisheries Management Organisation, 39 p.

Fenaughty, J.M. (2022). Interim research report from the New Zealand bottom longline research carried out in the SPRFMO area 2022. SC10-DW07., 10th Meeting of the Scientific Committee. South Pacific Regional Fisheries Management Organisation, 17 p.

Gelman, A.B.; Carlin, J.S.; Stern, H.S.; Rubin, D.B. (1995). Bayesian data analysis. Chapman and Hall, London.

Gilks, W.R.; Richardson, S.; Spiegelhalter, D.J. (1998). Markov chain Monte Carlo in practice, CRC Interdisciplinary Statistics. Chapman & Hall.

Gon, O.; Heemstra, P.C. (1990). Fishes of the Southern Ocean. J.L.B. Smith Institute of Icthyology, Grahamstown.

Hanchet, S.; Dunn, A.; Parker, S.; Horn, P.; Stevens, D.; Mormede, S. (2015a). The Antarctic toothfish (Dissostichus mawsoni): biology, ecology, and life history in the Ross Sea region. Hydrobiologia 761, 397–414. https://doi.org/10.1007/s10750-015-2435-6

Hanchet, S.M.; Horn, P.; Stevenson, M.L. (2001). The New Zealand toothfish fishery in Subarea 88.1 from 1997–98 to 2000–01. WG-FSA-01/63. CCAMLR, Hobart, Australia, 21 p.

Hanchet, S.M.; Mormede, S.; Parker, S.; Dunn, A.; Ho, J.S. (2012). Results of a CCAMLR sponsored research survey to monitor abundance of subadult Antarctic toothfish in the southern Ross Sea, February 2012. WG-FSA-12/41. CCAMLR, Hobart, Australia, 22 p.

Hanchet, S.M.; Rickard, G.J.; Fenaughty, J.M.; Dunn, A. (2008). A hypothetical life cycle for Antarctic toothfish (Dissostichus mawsoni) in the Ross Sea region. CCAMLR Science 15, 35–53.

Hanchet, S.M.; Sharp, B.; Mormede, S.; Parker, S.; Vacchi, M. (2015b). Results of the fourth CCAMLR sponsored research survey to monitor abundance of sub-adult Antarctic toothfish in the southern Ross Sea, February 2015 and further development of the time series. WG-SAM-15/44. CCAMLR, Hobart, Australia, 25 p.

Hoenig, J.M. (1983). Empirical use of longevity data to estimate mortality rates. Fisheries Bulletin 81, 899–903.

Horn, P.L. (2002a). Age and growth of Patagonian toothfish (Dissostichus eleginoides) and Antarctic toothfish (D. mawsoni) in waters from the subantarctic to the Ross Sea, Antarctica. Fisheries Research 56, 275–287.

Horn, P.L. (2002b). Age and growth of Patagonian toothfish (Dissostichus eleginoides) and Antarctic toothfish (D. mawsoni) in waters from the New Zealand subantarctic to the Ross Sea, Antarctica. Fisheries Research 56, 275–287. https://doi.org/10.1016/S0165-7836(01)00325-3

Horn, P.L.; Sutton, C.P.; DeVries, A.L. (2003). Evidence to support the annual formation of growth zones in otoliths of Antarctic toothfish (Dissostichus mawsoni). CCAMLR Science 10, 125–138.

Jung, T.; Choi, H.J. (2011). Description of fishing gear and procedures of setting/hauling of Spanish longline system for toothfish in CCAMLR area. WG-FSA-11/53. CCAMLR, Hobart, Australia, 6 p.

Kokorin, N.V.; Istomin, I.G. (2006). Use of a deep-water longline of a Spanish Type and his modifications in the Russian Research of Ross Sea toothfish during the season 2004/05-2005/06. WG-FSA-06/5. CCAMLR, Hobart, Australia.

Kuhn, K.L.; Gaffney, P.M. (2008). Population subdivision in the Antarctic toothfish (Dissostichus mawsoni) revealed by mitochondrial and nuclear single nucleotide polymorphisms (SNPs). Antarctic Science 20, 327–338.

Large, K.; Robinson, L.; Parker, S.J. (2017). Results of the sixth Ross Sea shelf survey to monitor abundance of sub-adult Antarctic toothfish in the southern Ross Sea, January 2017. WG-SAM-17/01. CCAMLR, Hobart, Australia, 25 p.

Moore, B.; Mormede, S.; Parker, S.; Dunn, A. (2019). A preliminary model-based approach for estimating natural mortality of Antarctic toothfish (Dissostichus mawsoni) in the Ross Sea Region. WG-SAM-19/04. CCAMLR, Concarneau, France, 10 p.

Mormede, S. (2014). Calculating effective releases and recaptures for stock assessments based on tag detection and tagging mortality indices. WG-SAM-14/30. CCAMLR, Hobart, Australia, 6 p.

Mormede, S. (2017). Assessment models for Antarctic toothfish (Dissostichus mawsoni) in the Ross Sea region to 2016/17. WG-FSA-17/37r1. CCAMLR, Hobart, Australia, 17 p.

Mormede, S.; Dunn, A.; Hanchet, S.M. (2014a). A Stock Assessment Model of Antarctic Toothfish (Dissostichus Mawsoni) in the Ross Sea Region Incorporating Multi-Year Mark-Recapture Data. CCAMLR Science 21, 39–62.

Mormede, S.; Parker, S.J.; Hanchet, S.M.; Dunn, A.; Gregory, S. (2014b). Results of the third CCAMLR sponsored research survey to monitor abundance of subadult Antarctic toothfish in the southern Ross Sea, February 2014 and development of the time series. WG-FSA-14/41. CCAMLR, Hobart, Australia, 23 p.

Myers, R.A.; Bowen, K.G.; Barrowman, N.J. (1999). Maximum reproductive rate of fish at low population sizes. Canadian Journal of Fisheries and Aquatic Sciences 56, 2404–2419.

Near, T.J.; Russo, S.E.; Jones, C.D.; DeVries, A.L. (2003). Ontogenetic shift in buoyancy and habitat in the Antarctic toothfish, Dissostichus mawsoni (Perciformes: Nototheniidae). Polar Biology 26, 124–128.

Nyegaard, M.; Fenaughty, J.M. (2023). Interim research report from the New Zealand bottom longline research carried out in the SPRFMO area 2023. SC11-DW11 rev. 1., 11th Meeting of the Scientific Committee. South Pacific Regional Fisheries Management Organisation, 18 p.

Parker, S.; Jones, C. (2019). 2019 Ross Sea shelf survey results and notification for research in 2020. WG-SAM-2019/03. CCAMLR, Concarneau, France, 25 p.

Parker, S.; MacGibbon, D.; Slypko, I. (2020). 2020 Ross Sea shelf survey results. SC-CAMLR-39/BG/28. CCAMLR, Hobart, Australia, 19 p.

Parker, S.J.; Grimes, P.J. (2010). Length- and age-at-spawning of Antarctic toothfish (Dissostichus mawsoni) in the Ross Sea. CCAMLR Science 17, 53–73.

Parker, S.J.; Hanchet, S.M.; Horn, P.L. (2014). Stock structure of Antarctic toothfish in Statistical Area 88 and implications for assessment and management. WG-SAM-14/26. CCAMLR, Hobart, Australia.

Parker, S.J.; Hanchet, S.M.; Mormede, S.; Dunn, A.; Sarralde, R. (2013). Results of a CCAMLR sponsored research survey to monitor abundance of subadult Antarctic toothfish in the southern Ross Sea, February 2013. WG-SAM-13/32. CCAMLR, Hobart, Australia, 31 p.

Parker, S.J.; Marriott, P.M. (2012). Indexing maturation of Antarctic toothfish (Dissostichus mawsoni) in the Ross Sea region. WG-FSA-12/40. CCAMLR, Hobart, Australia, 21 p.

Parker, S.J.; Stevens, D.W.; Ghigliotti, L.; La Mesa, M.; Di Blasi, D.; Vacchi, M. (2019). Winter spawning of Antarctic toothfish *Dissostichus mawsoni* in the Ross Sea region. Antarctic Science 1–11. https://doi.org/10.1017/S0954102019000282

Payne, A.; Agnew, D.J. (2006). Results of the tagging experiment for D. Eleginoides in Subarea 48.4. WG-FSA-06/56. CCAMLR, Hobart, Australia, 5 p.

Punt, A.E.; Smith, D.C.; Koopman, M.T. (2005). Using information for “data-rich” species to inform assessments of “data-poor” species through Bayesian stock assessment methods. Final report to Fisheries Research and Development Corporation Project No. 2002/094. Primary Industries Research, Victoria Queenscliff, 243 p.

Republic of Korea (2024). Korea Fisheries Operation Plan for Toothfish. SC12-DW02. Scientific Committee of the South Pacific Regional Fisheries Management Organisation, Lima, Peru, 31 p.

Rickard, G.J.; Roberts, M.J.; Williams, M.J.M.; Dunn, A.; Smith, M.H. (2010). Mean circulation and hydrography in the Ross Sea sector, Southern Ocean: Representation in numerical models. Antarctic Science 22, 533–558. https://doi.org/10.1017/S0954102010000246

SC-CAMLR-41 (2022). Report of the forty-first meeting of the scientific committee. CCAMLR, Hobart, Australia.

SC-CAMLR-XXV (2006). Report of the twenty-fifth meeting of the scientific committee. CCAMLR, Hobart, Australia.

SC-CAMLR-XXXVII (2018). Report of the thirty-seventh meeting of the scientific committee. CCAMLR, Hobart, Australia.

Sherlock, C.; Roberts, G. (2009). Optimal scaling of the random walk Metropolis on elliptically symmetric unimodal targets. Bernoulli 15, 774–798. https://doi.org/10.3150/08-BEJ176

Stevens, D.W.; Fu, X.; Mormede, S.; Parker, S.J. (2018). Results of the seventh Ross Sea shelf survey to monitor abundance of sub-adult Antarctic toothfish in the southern Ross Sea, January 2018, and notification for research in 2018/19. WG-SAM-18/10. CCAMLR, Hobart, Australia, 20 p.

Vehtari, A.; Gelman, A.; Simpson, D.; Carpenter, B.; Bürkner, P.-C. (2021). Rank-Normalization, Folding, and Localization: An Improved Rˆ for Assessing Convergence of MCMC (with Discussion). Bayesian Anal. 16. https://doi.org/10.1214/20-BA1221

von Bertalanffy, L. (1938). A quantitative theory of organic growth (Inquiries on growth laws. II). Human Biology 10, 181–213.

Webber, D.N.; Parker, S.J. (2011). Estimating unaccounted fishing mortality in the Ross Sea and 88.2C–G bottom longline fisheries targeting Antarctic toothfish. WG-FSA-11/48. CCAMLR, Hobart, Australia, 18 p.

WG-FSA-SAM (2005). Report of the WG-FSA Subgroup on Assessment Methods. WG-FSA-05/4. CCAMLR, Hobart, Australia, 56 p.

Ziegler, P.; Dunn, A.; Alewijnse, S.; Devine, J.A.; Le Clech, R.; Earl, T.; Maschette, D.; Masere, C.; Massiot-Granier, F.; Ouzoulias, F.; Peron, C.; Readdy, L.; Walker, N. (2024a). Development of U-based harvest control rules for assessed toothfish fisheries - 1. Background. WG-SAM-2024/16. CCAMLR, Hobart, Australia, 13 p.

Ziegler, P.; Dunn, A.; Alewijnse, S.; Devine, J.A.; Le Clech, R.; Earl, T.; Maschette, D.; Masere, C.; Massiot-Granier, F.; Ouzoulias, F.; Peron, C.; Readdy, L.; Walker, N. (2024b). Development of U-based harvest control rules for assessed toothfish fisheries - 2. Exploration of U-based HCRs. WG-SAM-2024/17. CCAMLR, Hobart, Australia, 34 p.

Additional Resources

- Fishery Summary: pdf, html
- Fishery Report: pdf, html
- Species Description: pdf, html
- Stock Assessment Report: pdf
- Fisheries Documents Browser